



Government of Afghanistan
Ministry of Counter Narcotics



UNODC
United Nations office on drugs and crime

07 May 2012
No. 6

PERIODICAL REPORT ON POPPY ERADICATION VERIFICATION IN AFGHANISTAN



Ministry of Counter Narcotics, Islamic Republic of Afghanistan, Kabul
and
United Nations Office on Drugs and Crime, Kabul

Abbreviations

GPS: Global Positioning System

GLE: Governor-led Eradication

MCN: Ministry of Counter Narcotics

UNODC: United Nations Office on Drugs and Crime

AGE: Anti Government Elements

ACKNOWLEDGEMENTS

The following organizations and individuals contributed to the implementation of the 2012 Opium Poppy Eradication Verification and to the preparation of this report:

Ministry of Counter-Narcotics:

Mohammad Ibrahim Azhar (Deputy Minister), Haroon Rashid Sherzad (Director General), Policy & Coordination, Mir Abdullah Sadat (Director of Survey and Monitoring Directorate), Saraj Ahmad (Deputy Director of Survey and Monitoring Directorate), Hamida Hussaini, Admin Officer.

Survey Coordinators: Eshaq Masumi (Central Region), Abdul Mateen (Eastern Region), Abdul Latif Ehsan (Western Region), Fida Mohammad (Northern Region), Mohammed Ishaq Anderabi (North-Eastern Region), Khalil Ahmad (Southern Region), Khiali Jan Mangal (Eradication Verification Reporter), Shiraz Khan Hadawe (GIS & Remote Sensing Analyst), Sayed Najibullah Ahmadi (Economic specialist), Mohammad Sadiq Rizaee (Remote Sensing), , Mohammad Ajmal (Database Officer), Sahar (Data entry), Mohammad Hakim Hayat (Data entry).

United Nations Office on Drugs and Crime (Kabul)

Jean-Luc Lemahieu (Country Representative), Ashita Mittal (Deputy Representative, Programme), Devashish Dhar (International Project Coordinator), Ziauddin Zaki (National Project Coordinator), Abdul Mannan Ahmadzai (Survey Officer), Noor Mohammad Sadiq (Database Developer)

Remote sensing analysts: Ahmad Jawid Ghiasee and Sayed Sadat Mehdi

Eradication reporters: Zia Ulhaq

Survey Coordinators: Abdul Basir Basiret (Eastern Region), Bashir Ahmad Shakir (Southern Region), Fawad Ahmad Alaie (Western Region), Mohammad Rafi (North-eastern Region), Rahimullah Omar (Central Region),

Provincial Coordinators: Fazal Mohammad Fazli (Southern Region), Mohammad Alam Ghalib Eastern Region), Altaf Hussain Joya (Western Region), Lutfurhaman Lutfi (Northern Region).

TYPICAL GROWTH STAGES OF POPPY



Emergence stage



Cabbage stage



Stem-elongation stage



Flowering stage



Capsule stage



Lancing stage

PERIODICAL REPORT ON POPPY ERADICATION VERIFICATION IN AFGHANISTAN

Summary results as of 07 May 2012:

- MCN/UNODC is responsible to verify Governor-led eradication.
- Poppy is at stem-elongation stage in Kabul, Sari Pul and Balkh provinces. In Kapisa, Baghlan, Faryab and Badakhshan provinces, poppy is at cabbage and stem-elongation stages. Poppy is at flowering, capsule and lancing stages in Kunar, Laghman and Nangarhar provinces. In Day Kundi province poppy is at cabbage, stem-elongation and flowering stages. Poppy is at lancing stage in Hilmand, Farah and Nimroz provinces. In Kandahar and Hirat provinces, poppy is at capsule and lancing stages. Poppy is at flowering and capsule stages in Uruzgan province. Poppy is at flowering stage in Zabul province. In Ghor province, poppy is at cabbage stage.
- Governor-led eradication activities are reported from Badghis, Farah, Hilmand, Hirat, Kandahar, Kabul, Kapisa, Kunar, Laghman, Nangarhar, Nimroz and Uruzgan provinces. A total of **53 hectares** of poppy area has been eradicated in Badghis province, **500 hectares** of poppy area has been eradicated in Farah province, **3,958 hectares** of poppy area has been eradicated in Hilmand province, **604 hectares** of poppy area has been eradicated in Hirat province, **2,384 hectares** of poppy area has been eradicated in Kandahar province, **11 hectares** of poppy area has been eradicated in Kapisa province, **57 hectares** of poppy area has been eradicated in Kunar province, **152 hectares** of poppy area has been eradicated in Laghman province, **1,122 hectares** of poppy area has been eradicated in Nangarhar province, **148 hectares** of poppy area has been eradicated in Nimroz province and **408 hectares** of poppy area has been eradicated in Uruzgan province.
- Total eradication carried out is **9,398 ha**.
- Last year at the same time, GLE had eradicated a total of **3,386 hectares** of poppy in Badghis, Day Kundi, Farah, Hilmand, Hirat, Kabul, Kandahar, Kapisa, Kunar, Laghman, Nangarhar and Nimroz and Uruzgan provinces.
- Measurements of eradicated fields reported by the surveyors will be checked by satellite images wherever satellite images are available. Therefore, figures in this report should be considered as provisional figures.
- Farmers showed resistance against poppy eradication operations in different ways such as direct attack on eradication team, mine explosions, flooding poppy fields and demonstrations. Since the start of eradication operations, **99 lives** were lost (**28** police **11** National Army and **60** others) including **116 people** were injured (**81** police **7** National Army and **28** others). See **Table 5**, **Table 6** and **Annex 3** for details of farmers' resistance.

Region	Province	Poppy Growth Stage					
		Emergence stage	Cabbage stage	Stem-elongation stage	Flowering stage	Capsule stage	Lancing stage
Central	Kabul						
	Kapisa						
Eastern	Kunar						
	Laghman						
	Nangarhar						
Northern	Baghlan						
	Balkh						
	Faryab						
	Sari Pul						
North-eastern	Badakhshan						
Southern	Day Kundi						
	Hilmand						
	Kandahar						
	Uruzgan						
	Zabul						
Western	Badghis						
	Farah						
	Ghor						
	Hirat						
	Nimroz						

Introduction

The Ministry of Counter Narcotics (MCN) and the United Nations Office on Drugs and Crime (UNODC) have joint responsibility of monitoring and verifying opium poppy eradication activities led by the Governors. Governor-led eradication activities are envisaged in all poppy cultivating provinces. Two MCN/UNODC reporters are deputed in MCN for collection of daily reports from the field verifiers and two MCN staffs are assigned for preparing weekly report under UNODC supervision as a part of capacity building activity.

Governor led eradication verification

Detailed methodology of Governor-led eradication verification is given in Annex 1. The areas verified by the eradication verifiers will be checked by satellite images where satellite images are available. Currently a total of **89** eradication verifiers have been trained on eradication verification techniques and deployed to the field based on eradication plan received from Governors. Out 84 verifiers, 26 verifiers are deployed in Hilmand province, 2 verifiers in Day Kundi, 11 verifiers in Kandahar, 5 verifiers in Uruzgan, 7 verifiers in Farah, 3 verifiers in Badghis, 4 verifiers in Hirat, 13 verifiers in Nangarhar, 4 verifiers in Kunar, 2 verifiers in Laghman, 2 verifiers in Nimroz, 6 verifiers in Kabul and 4 verifiers in Kapisa province.

The eradication verifiers are part of the eradication teams led by the respective provincial Governors. Trained verifiers were deputed in the provinces before the eradication activities started.

Eradication in Target Area

The Government's National Drugs Control Strategy calls for targeted eradication in areas where it is assessed that opportunities for alternative livelihoods exist. The assessment is made against a range of socio-economic indicators based on a wide range of data-sets. Governors have been requested to carry out eradication within target zones demarcated by Planning Cell of MCN supported by the UK Government under the programme 'Survey, Monitoring, Training and Verification (SMTV)'. This year, five of the highest cultivating provinces have been identified for eradication within target areas (Farah, Hilmand, Kandahar, Nangarhar and Uruzgan).

Results:

Since March 2012, Governor-led eradication activities are reported from Badghis, Day Kundi, Farah, Hilmand, Hirat, Kabul, Kandahar, Kapisa, Kunar, Laghman, Nangarhar, Nimroz, Uruzgan and Zabul provinces. **Table 1** shows the current status of the eradication activities by province.

Table 1: Provincial eradication situation by 07 May 2012

Region	Province	Eradication status	Eradication Start Date	Eradication End Date	Eradication Progress Dates		
					Suspended	Resumed	Stopped
Central	Kabul	Ongoing	5-May-2012				
	Kapisa	Ongoing	29-Apr-2012				
East	Kunar	Ongoing	7-Apr-2012				
	Laghman	Ongoing	27-Mar-2012		17-Apr-2012	30-Apr-2012	
	Nangarhar	Ongoing	11-Mar-2012				
North	Baghlan	Not started yet					
	Faryab	Not started yet					
North-east	Badakhshan	Not started yet					
South	Day Kundi	Started	NA				
	Hilmand	Concluded	7-Mar-2012	27-Apr-2012			Concluded
	Kandahar	Ongoing	17-Mar-2012				
	Uruzgan	Ongoing	19-Apr-2012				
	Zabul	Started	NA				
West	Badghis	Ongoing	23-Apr-2012				
	Farah	Concluded	17-Mar-2012	29-Apr-2012			Concluded
	Hirat	Ongoing	26-Mar-2012				
	Nimroz	Concluded	27-Mar-2012	8-Apr-2012			Concluded

Note: Starting date of eradication operations in Zabul and Day Kundi provinces not available due to communication problem.

The detail results of the eradication verification survey (by province) until **07 May 2012** are summarized below (**Table 2**). District level details of Governor-led eradication figures are given in **Annex 2**.

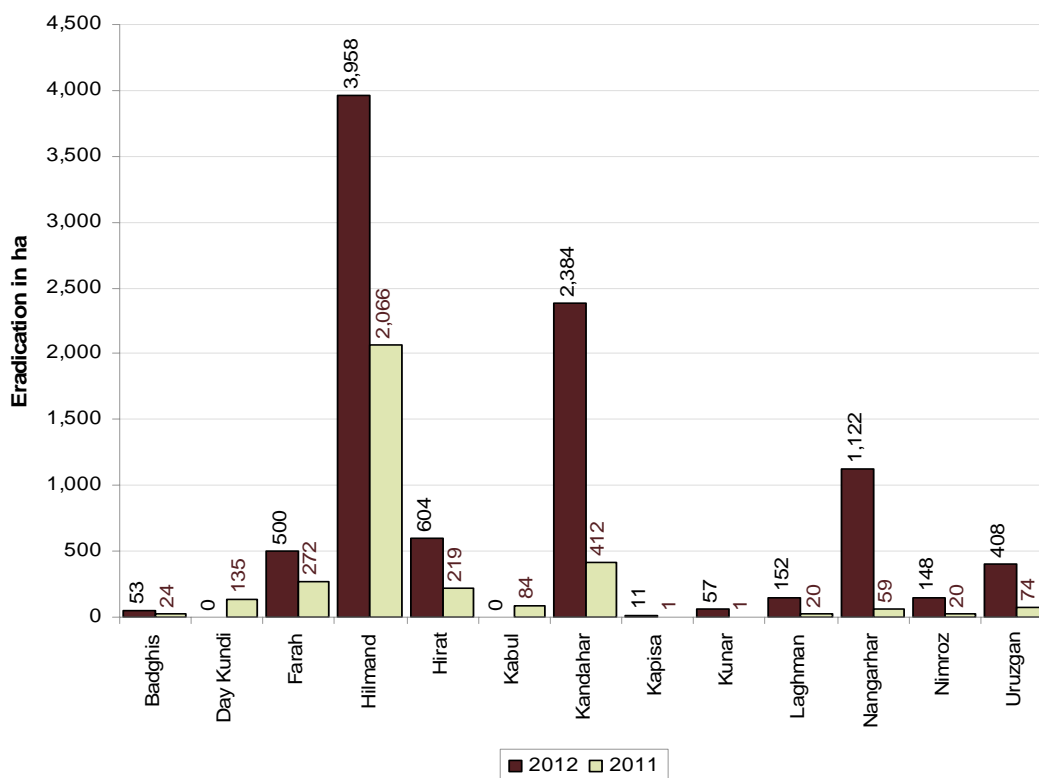
Table 2: Provisional eradication figures (by province)*

Province	Eradication verified (ha)	No. of fields eradication reported	No. of villages eradication reported
Badghis	53	40	5
Farah	500	732	29
Hilmand	3,958	6,594	289
Hirat	604	2,413	65
Kandahar	2,384	1,304	94
Kapisa	11	86	4
Kunar	57	265	22
Laghman	152	460	7
Nangarhar	1,122	3,528	64
Nimroz	148	238	9
Uruzgan	408	957	33
Grand Total	9,398	16,617	621

* Final figures will be reported after quality check using satellite image/aerial data (where ever available)

Comparison of eradication of 2012 and 2011

At the same time last year (2011), Governor-led eradication was reported from the following provinces: Badghis (24), Day Kundi (135), Farah (272 ha), Hilmand (2,066 ha), Hirat (219 ha), Kabul (84 ha), Kandahar (412 ha), Kapisa (1 ha), Kunar (1 ha), Laghman (20 ha), Nangarhar (59 ha), Nimroz (20 ha) and Uruzgan (74ha).



Eradication inside/outside target Area (Targeted Provinces)

The eradication verified within and outside target area is given in Table 3. These figures should be considered as the provisional and will be corrected after quality check using satellite images/aerial data. The eradicated areas within and outside target area are available for Farah, Hilmand, Kandahar and Nangarhar provinces.





Table 3: Eradication area in targeted provinces inside/outside target area*



Province	Eradication inside target area (ha)	Eradication outside target area (ha)	Eradicated area (ha) (GPS points awaited)	% of Eradication inside target area	Total eradication Verified (ha)
Farah	355	139	6	72%	500
Hilmand	3,374	514	70	87%	3,958
Kandahar	1237	361	786	77%	2,384
Nangarhar	45	1,077	0	4%	1,122
Uruzgan	NA	NA	NA	NA	408
Total	5,011	2,091	862	71%	7,964

Eradication by Region

Eastern region (Kapisa, Kunar, Laghman, Nangarhar):

- In Nangarhar province, Governor-led poppy eradication operations started on 11 March 2012. Eradication operations are ongoing in Achin, Chaparhar, Hesarak, Khugyani, Deh Bala and Pachir Wagam districts. A total of **1,122 hectares** of eradicated poppy fields were verified by MCN/UNODC verifiers.
- In Laghman province, Governor-led poppy eradication operations begun on 27 March 2012. Eradication operations were suspended on 17 April 2012 but resumed on 30 April 2012. A total of **152 hectares** of eradicated poppy fields were verified by MCN/UNODC verifiers.
- In Kunar province, Governor-led poppy eradication operations started on 7 April 2012 and it is ongoing. Eradication operations are ongoing in Chawkay, Narang, Noor Gal, Sar Kani, Shigal Wa Sheltan districts. A total of **57 hectares** of eradicated poppy fields were verified by MCN/UNODC verifiers.
- In Kapisa province, Governor-led poppy eradication operations started on 29 April 2012 in Hisa-i-Awal Kohistan and Nijrab districts. The operation is ongoing. A total of **11 hectares** of eradicated poppy fields were verified by MCN/UNODC verifiers.



	
<p>Governor-led Eradication in Achin district of Nangarhar province</p>	<p>Governor-led Eradication in Khogyani district of Nangarhar province</p>
	
<p>Growth stage of poppy in Khogyani district of Nangarhar province</p>	<p>Growth stage of wheat in Khogyani district of Nangarhar province</p>

 <p>Province: Kapisa District: Tagab Village: wali khil</p> <p>03/05/12 4:54:37 PM (+4.5 hrs) Dir=NW Lat=34.71663 Lon=69.66842 Alt=3748ft MSL WGS-84</p>	 <p>Province: Kapisa District: Tagab Village: wali khil</p>
<p>Growth stage of poppy in Tagab district of Kapisa province</p>	<p>Growth stage of wheat in Tagab district of Kapisa province</p>

Southern region (Hilmand, Kandahar, Uruzgan, Zabul, Day Kundi):



- In Hilmand province, Governor-led poppy eradication operations concluded. Eradication took place in Garm Ser, Lashkargah, Musa Qala, Nad-Ali (Marja), Naher-i-Saraj, Nawa-i-Barukzai, Nawzad, Regi-i-Khan Nishin and Sangin districts. A total of **3,958 hectares** of eradicated poppy fields were verified by MCN/UNODC verifiers.
- In Kandahar province, Governor-led poppy eradication operations begun on 17 March 2012. Eradication operations are ongoing. A total **2,384 hectares** of eradicated poppy fields were verified by MCN/UNODC verifiers.
- In Uruzgan province, Governor-led poppy eradication operations begun on 19 April 2012. Eradication operations are ongoing in Dihrawud and Tirinkot (Provincial Center) districts. A total **408 hectares** of eradicated poppy fields were verified by MCN/UNODC verifiers.
- In Day Kundi province, Governor-led poppy eradication started and it is ongoing.
- In Zabul province, Governor-led poppy eradication started and it is ongoing.

 <p>Province: Kandahar District: Zhir Village: Marjan Date: 23-Apr-12</p>	 <p>Province: Kandahar District: Maiwand Village: Gashar Date: 26-Apr-12</p>
<p>Governor-led Eradication in Zhire district of Kandahar province</p>	<p>Governor-led Eradication in Maiwand district of Kandahar province</p>

 <p>Province: Kandahar District: Maiwand Village: Maiwand Date: 26/Apr/2012</p>	 <p>Province: Kandahar District: Maiwand Village: Maiwand Date: 26/Apr/2012</p>
<p>Growth stage of poppy in Maiwand district of Kandahar province</p>	<p>Growth stage of wheat in Maiwand district of Kandahar province</p>

Western region (Farah, Ghor, Hirat, Badghis Nimroz):

- The Governor-led poppy eradication operations concluded in Farah province. A total of **500 hectares** of eradicated poppy fields were verified by MCN/UNODC verifiers.
- The Governor-led poppy eradication operations are ongoing in Hirat province since 26 March 2012 in Shindand district. A total of **604 hectares** of eradicated poppy fields were verified by MCN/UNODC verifiers.
- The Governor-led poppy eradication operations concluded in Nimroz province. A total of **148 hectares** of eradicated poppy fields were verified by MCN/UNODC verifiers.
- The Governor-led poppy eradication operations started in Muqur district of Badghis province on 23 April 2012 and it is ongoing. A total of **53 hectares** of eradicated poppy fields were verified by MCN/UNODC verifiers.
- No eradication till date in Ghor province.

 <p>Province: Farah District: Balabluk Village: Dashre Shiwan Date: 19-04-2012 Status: Eradicated</p> <p>4/19/2012 1:45:37 PM (+4.5 hrs) Dir=249 Lat=32.60694 Lon=62.47768 Alt=2469ft MSL WGS-84</p>	 <p>Province: Hirat District: Shindand Village: Kohak Date: 24-04-2012 Status: Standing Poppy</p> <p>4/24/2012 9:12:50 AM (+4.5 hrs) Dir=244 Lat=33.09034 Lon=62.12659 Alt=3186ft MSL WGS-84</p>
<p>Governor-led Eradication in Bala Buluk district of Farah province</p>	<p>Governor-led Eradication in Shindand district of Hirat province</p>

Northern region (Baghlan, Faryab, Samangan, Sari Pul):

- No eradication till date in the Northern region.

North-eastern region (Badakhshan):

- No eradication till date in the North-eastern region

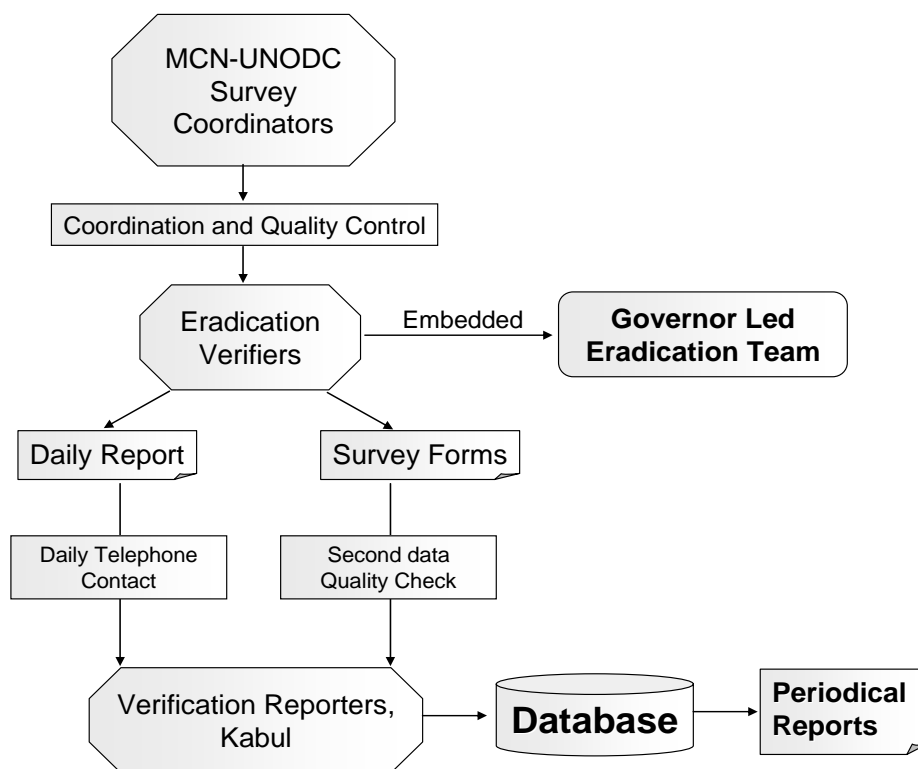
Central region (Kabul):

- In Kabul province, Governor-led poppy eradication started in Surubi district and it is ongoing.

Annex 1

Methodology:

Governor-led eradication verification



1. Eradication verifiers are part of the governor-led eradication teams.
2. The verifiers take measurements of each eradicated field, collect its GPS coordinates and photographs.
3. The verifiers draw sketch maps of each field as a reference for area calculations done at a later stage in the Kabul office.
4. The verification reporting officers in Kabul obtain the provisional data from the verifiers through telephone (mobile/satellite phones) and update the database on a daily basis.
5. The verifiers fill in hardcopy survey forms and submit them to the UNODC regional offices. The forms are then sent to the Kabul office for data entry. Quality control is undertaken by MCN/UNODC survey inspectors and regional survey coordinators at the regional level.
6. MCN/UNODC publishes periodical reports to inform stakeholders on eradication activities. The eradication figures provided in these reports are provisional.
7. The updated eradicated area figure for each province is reported in the periodical reports.
8. Further validation of the results is done using data obtained through helicopter flights, as well as from satellite imagery to calculate the final area of eradicated poppy fields wherever possible.
9. Pressure of any kind on verifiers to influence their reporting may lead to the suspension or cancellation of the verification survey in that region.
10. The verification survey does not cover self-eradication.

Annex 2:

Table 4: Provisional eradication figures verified (by district)

Province	DISTRICT	Eradication verified (ha)	No. of fields eradication reported	No. of villages eradication reported
Badghis	Muqur	53	40	5
Badghis Total		53	40	5
Farah	Bala Buluk	380	484	18
	Farah (Provincial Center)	121	248	11
Farah Total		500	732	29
Hilmand	Garm Ser	198	265	27
	Lashkargah (Provincial Center)	1,196	2,095	40
	Musa Qala	159	285	18
	Nad Ali (Marja)	956	2,141	71
	Naher-i- Saraj	297	448	37
	Nawa-i- Barukzai	302	766	29
	Nawzad	314	188	20
	Regi-i-Khan Nishin	418	186	26
	Sangin Qala	117	220	21
Hilmand Total		3,958	6,594	289
Hirat	Shindand	604	2,413	65
Hirat Total		604	2,413	65
Kandahar	Arghandab	137	73	8
	Maiwand	898	338	21
	Panjwayee	507	202	10
	Shah Wali Kot	195	147	16
	Zhire	647	544	39
Kandahar Total		2,384	1,304	94
Kapisa	Hissa-i-Awal Kohistan	0.86	13	1
	Nijrab	10	73	3
Kapisa Total		11	86	4
Kunar	Chawkay	16	62	6
	Narang	5	20	3
	Noor Gal	12	77	7
	Sar Kani	4	16	2
	Shigal Wa Sheltan	21	90	4
Kunar Total		57	265	22
Laghman	Alingar	70	196	2
	Alishing	22	140	4
	Mehterlam (Provincial Center)	60	124	1
Laghman Total		152	460	7
Nangarhar	Achin (Speen Ghar)	376	1,805	34
	Chaparhar	171	537	3
	Deh Bala	28	171	2
	Hesarak	72	139	5
	Khugyani	254	533	12
	Pachir Wagam	221	343	8
Nangarhar Total		1,122	3,528	64
Nimroz	Chakhansur	11	38	2
	Char Burjak	73	46	2
	Khashrod	64	152	4
	Zaranj (Provincial Center)	0.20	2	1
Nimroz Total		148	238	9
Uruzgan	Dihrawud	143	424	22
	Tirinkot (Provincial Center)	265	533	11
Uruzgan Total		408	957	33
Grand Total		9,398	16,617	621

Farmer's resistance/security incidents

Resistance showed against opium poppy eradication includes direct attack, mine explosion, flooding poppy fields and demonstrations. So far the resistance caused **99** losses of lives (**28** police **11** National Army and **60** others). Also, during the resistance **116** people were injured (**81** police **7** National Army and **28** others).

A summary of casualties is provided in the table below table.

Table 5: Summary of casualties

PROVINCE	DISTRICT	Number of police dead	Number of police injured	Number of National Army dead	Number of National Army injured	Number of other dead	Number of other injured	Eradication (ha)
Badghis	Muqur	0	1	5	1	0	1	53
Badghis Total		0	1	5	1	0	1	53
Farah	Bala Buluk	0	6	0	0	0	0	359
	Farah (Provincial Center)	0	0	0	0	0	0	121
Farah Total		0	6	0	0	0	0	479
Hilmand	Garm Ser	0	0	0	0	4	4	198
	Lashkargah (Provincial Center)	3	18	0	0	0	1	1,196
	Musa Qala	3	1	0	0	0	0	159
	Nad Ali (Marja)	5	7	0	0	5	0	956
	Naher-i- Saraj	1	12	0	0	0	0	297
	Nawa-i- Barukzai	0	1	0	0	7	0	302
	Nawzad	0	2	0	0	0	0	314
	Regi-i-Khan Nishin	0	0	0	0	0	0	418
Hilmand Total		13	43	0	0	16	5	3,958
Hirat	Shindand	0	0	0	2	0	0	604
Hirat Total		0	0	0	2	0	0	604
Kandahar	Arghandab	0	0	0	0	0	0	137
	Maiwand	4	4	0	0	0	1	898
	Panjwayee	0	0	0	0	0	0	507
	Shah Wali Kot	0	0	0	0	0	0	195
	Zhire	0	0	0	4	1	0	647
Kandahar Total		4	4	0	4	1	1	2,384
Kapisa	Hissa-i-Awal Kohistan	0	0	0	0	0	0	1
	Nijrab	0	0	0	0	0	0	10
Kapisa Total		0	0	0	0	0	0	11
Kunar	Chawkay	0	0	0	0	0	0	16
	Narang	0	1	0	0	0	0	5
	Noor Gal	0	0	0	0	0	0	12
	Sar Kani	0	0	0	0	0	0	4
	Shigal Wa Sheltan	0	0	0	0	0	0	21
Kunar Total		0	1	0	0	0	0	57
Laghman	Alingar	0	4	6	0	7	0	70
	Alishing	0	0	0	0	0	0	22
	Mehterlam (Provincial Center)	0	0	0	0	0	0	60
Laghman Total		0	4	6	0	7	0	152
Nangarhar	Achin (Speen Ghar)	0	3	0	0	0	0	376
	Chaparhar	0	0	0	0	0	0	171
	Deh Bala	0	0	0	0	0	0	28
	Hesarak	0	0	0	0	0	0	72
	Khugyani	10	17	0	0	35	19	254
	Pachir Wagam	1	2	0	0	1	2	221
Nangarhar Total		11	22	0	0	36	21	1,122
Nimroz	Chakhansur	0	0	0	0	0	0	11
	Char Burjak	0	0	0	0	0	0	73
	Khashrod	0	0	0	0	0	0	64
	Zaranj (Provincial Center)	0	0	0	0	0	0	0.2
Nimroz Total		0	0	0	0	0	0	148
Uruzgan	Dihrawud	0	0	0	0	0	0	143
	Tirinkot (Provincial Center)	0	0	0	0	0	0	265
Uruzgan Total		0	0	0	0	0	0	408
Grand Total		28	81	11	7	60	28	9,377

Table 6: Summary of farmers' resistance during GLE, 2012

PROVINCE	DISTRICT	Farmers' resistance	Number of resistance
Badghis	Muqur	Attack	4
		Attack and Mine blast	2
	Muqur Total		6
Badghis Total			6
Farah	Bala Buluk	Attack	3
		Watering Field	9
	Bala Buluk Total		12
	Farah (Provincial Center)	Watering Field	8
	Farah (Provincial Center) Total		8
Farah Total			20
Hilmand	Garm Ser	Mine blast and Watering field	2
		Watering Field	13
	Garm Ser Total		15
	Lashkargah (Provincial Center)	Attack	6
		Attack and Mine blast	4
		Attack and Watering Field	14
		Attack, Mine blast and Watering Field	3
		Mine blast	1
		Watering Field	16
	Lashkargah (Provincial Center) Total		44
	Musa Qala	Attack	3
		Attack and Mine blast	2
		Attack and Watering Field	8
		Watering Field	2
	Musa Qala Total		15
	Nad Ali (Marja)	Attack	7
		Attack and Mine blast	2
		Attack and Watering Field	14
		Attack, Mine blast and Watering Field	6
		Watering Field	28
	Nad Ali (Marja) Total		57
	Naheer-i- Saraj	Attack	2
		Attack and Watering Field	28
		Attack, Mine blast and Watering Field	27
		Mine blast and Watering field	6
		Watering Field	6
	Naheer-i- Saraj Total		69
	Nawa-i- Barukzai	Attack and Watering Field	2
		Mine blast	1
		Mine blast and Watering field	1
		Watering Field	16
	Nawa-i- Barukzai Total		20
	Nawzad	Attack	5
		Attack and Watering Field	6
		Mine blast	2
		Watering Field	3
	Nawzad Total		16
	Sangin Qala	Attack and Watering Field	10
		Watering Field	14
	Sangiin Qala Total		24
Hilmand Total			260

Table 6 Continued

PROVINCE	DISTRICT	Farmers' resistance	Number of resistance
Hirat	Shindand	Attack	1
		Demonstration	1
		Mine blast	1
		Watering Field	58
	Shindand Total		61
Hirat Total			61
Kandahar	Arghandab	Attack, Watering Field and Demonstration	3
		Demonstration	1
		Watering Field and Demonstration	10
	Arghandab Total		14
	Maiwand	Attack	2
		Attack and Watering Field	4
		Demonstration	1
		Mine blast	1
		Watering Field	7
		Watering Field and Demonstration	8
	Maiwand Total		23
	Panjwayee	Demonstration	1
		Watering Field and Demonstration	8
	Panjwayee Total		9
	Shah Wali Kot	Attack and Watering Field	4
		Watering Field	9
		Watering Field and Demonstration	8
	Shah Wali Kot Total		21
	Zhire	Attack	4
		Mine blast	1
	Zhire Total		5
Kandahar Total			72
Kunar	Chawkay	Attack and Watering Field	4
	Chawkay Total		4
	Narang	Attack	1
	Narang Total		1
	Noor Gal	Watering Field	7
	Noor Gal Total		7
	Sar Kani	Attack	1
	Sar Kani Total		1
	Shigal Wa Sheltan	Attack	2
		Watering Field	2
	Shigal Wa Sheltan Total		4
Kunar Total			17
Laghman	Alingar	Attack	1
		Attack and Mine blast	2
	Alingar Total		3
	Alishing	Attack	1
		Watering Field	1
	Alishing Total		2
Laghman Total			5
Nangarhar	Achin (Speen Ghar)	Mine blast	1
	Achin (Speen Ghar) Total		1
	Chaparhar	Attack, Mine blast	2
		Mine blast	2
	Chaparhar Total		4
	Hesarak	Demonstration	1
	Hesarak Total		1
	Khugyani	Attack	3
		Attack and Mine blast	6
		Attack, Mine blast, Watering Field and Demonstration	16
		Watering Field and Demonstration	4
	Khugyani Total		29
	Pachir Wagam	Attack and Watering Field	2
		Attack, Mine blast and Watering Field	3
		Watering Field	6
	Pachir Wagam Total		11
Nangarhar Total			46
Nimroz	Chakhansur	Watering Field	2
	Chakhansur Total		2
	Khashrod	Attack, Mine blast and Watering Field	3
		Watering Field	3
	Khashrod Total		6
Nimroz Total			8
Uruzgan	Dihrawud	Demonstration	3
	Dihrawud Total		3
	Tirinkot (Provincial Center)	Watering Field	2
	Tirinkot (Provincial Center) Total		2
Uruzgan Total			5
Grand Total			500

Annex 3: Detail of Resistance and security incidents at village level by date

PROVINCE	DISTRICT	VILLAGE	Farmers' resistance	Date	Number of resistance
Badghis	Muqur	Luddin	Attack	02 May 2012	1
		Mohammad Zayeha	Attack	02 May 2012	1
		Qalzardak	Attack	23 April 2012	1
		Qalzardak	Attack	28 April 2012	1
		Qalzardak	Attack and Mine blast	25 April 2012	2
Farah	Bala Buluk	Dashte Shewan	Watering Field	19 April 2012	1
		Dezak	Watering Field	24 March 2012	1
		Dezak	Watering Field	03 April 2012	1
		Ganj Abad	Attack	09 April 2012	1
		Grani	Watering Field	27 March 2012	1
		Kal Qala	Watering Field	03 April 2012	1
		Mahajerin Abad Shewan	Watering Field	19 April 2012	1
		Seya Jangal	Attack	02 April 2012	1
		Shewan	Watering Field	23 March 2012	1
		Shewan	Watering Field	18 April 2012	1
		Shikh Lala	Watering Field	07 April 2012	1
		Taskhirak	Attack	02 April 2012	1
	Farah (Provincial Center)	Char Joray	Watering Field	04 April 2012	1
		Karizha	Watering Field	11 April 2012	1
		Khair Abad	Watering Field	04 April 2012	1
		Khormaloq	Watering Field	08 April 2012	1
		Koki Awleya	Watering Field	28 April 2012	1
		Korgi	Watering Field	14 April 2012	1
		Nawbahar Mazar	Watering Field	12 April 2012	1
		Regi	Watering Field	14 April 2012	1
	Hilmand	Benadar	Watering Field	13 March 2012	1
		Benadar	Watering Field	03 April 2012	1
		Benadar	Watering Field	04 April 2012	1
		Benadar	Watering Field	05 April 2012	1
		Benadar	Watering Field	07 April 2012	1
		Benadar	Watering Field	08 April 2012	1
		Benadar	Watering Field	09 April 2012	1
		Bughragy	Watering Field	01 April 2012	1
		Bugut	Watering Field	10 April 2012	1
		Durzay Kalay	Watering Field	11 April 2012	1
		Durzay Kalay	Watering Field	14 April 2012	1
		Enayatullah Kalay	Watering Field	08 March 2012	1
		Shishnaky	Mine blast and Watering field	12 April 2012	2
		Shishnaky	Watering Field	13 April 2012	1
		Asakzay Block	Attack and Watering Field	12 April 2012	2
		Aynak Dasht	Attack and Mine blast	12 March 2012	2
		Baba Jee	Watering Field	28 March 2012	1
		Badola Qulp	Watering Field	31 March 2012	1
		Badola Qulp	Watering Field	07 April 2012	1
		Chaharyan	Watering Field	03 April 2012	1
		Chanjer	Attack and Watering Field	25 March 2012	2
		Islam Abad	Attack and Watering Field	09 April 2012	2
		Kamp	Watering Field	01 April 2012	1
		Lochak	Watering Field	29 March 2012	1
		Lochak	Watering Field	10 April 2012	1
		Loy Manda	Attack and Watering Field	26 March 2012	2
		Mirzak Dasht	Attack and Mine blast	19 April 2012	2
		Mirzak Dasht	Attack and Watering Field	16 April 2012	2
		Nahri Saraj	Attack	18 April 2012	1
		Nahri Saraj	Attack and Watering Field	17 April 2012	2
		Nahri Saraj	Mine blast	19 March 2012	1
		Nahri Saraj	Watering Field	17 March 2012	1
		Nahri Saraj	Watering Field	18 March 2012	1
		Onesay	Watering Field	07 April 2012	1
		Panjab	Attack	22 March 2012	1
		Qala-i-Bost	Attack	21 March 2012	1
		Qarsadi Kariz	Watering Field	01 April 2012	1
		Sayed Abad	Watering Field	14 April 2012	1
		Sayed Abad	Watering Field	15 April 2012	1
		Shagy	Watering Field	04 April 2012	1
		Shawal Dasht	Attack	21 April 2012	1
		Sistani Dasht	Attack, Mine blast and Watering Field	06 April 2012	3
		Trekh Nawar	Attack	11 March 2012	1
		Trekh Nawar	Attack	13 March 2012	1
		Trekh Nawar	Attack and Watering Field	05 April 2012	2
		Trekh Nawar	Watering Field	14 March 2012	1
	Lashkargah (Provincial Center)	Trekh Nawar	Watering Field	15 March 2012	1
	Musa Qala	Chaghaly	Attack and Watering Field	02 April 2012	2
		Esa Khan Kariz	Attack and Watering Field	01 April 2012	2
		Khawaja Dad	Attack and Watering Field	10 April 2012	2
		Landy Nawa	Watering Field	22 March 2012	1
		Musalmany	Attack	18 April 2012	1
		Norzo Mandah	Attack	04 April 2012	1
		Rigy	Attack and Mine blast	19 April 2012	2
		Sharaga	Attack and Watering Field	03 April 2012	2
		Surkyan	Attack	09 April 2012	1
		Waska	Watering Field	24 March 2012	1

Annex 3..... Continued

PROVINCE	DISTRICT	VILLAGE	Farmers' resistance	Date	Number of resistance
Hilmand		Abari Dasht	Attack and Mine blast	06 April 2012	2
		Badola Qulp	Watering Field	31 March 2012	2
		Badola Qulp	Watering Field	08 April 2012	1
		Block 2-4	Attack	07 March 2012	1
		Block A-1	Watering Field	12 April 2012	1
		Block A-2	Watering Field	18 April 2012	1
		Block D-1	Watering Field	07 April 2012	1
		Block D-4	Watering Field	03 April 2012	1
		Block D-6	Watering Field	04 April 2012	1
		Block D-7	Watering Field	10 April 2012	1
		Block D-7	Watering Field	14 April 2012	1
		Block E-7	Watering Field	17 April 2012	1
		Block F-4	Watering Field	28 March 2012	1
		Block Loy-11	Watering Field	08 April 2012	1
		Chanjer	Attack	25 March 2012	1
		Chanjer	Watering Field	24 March 2012	1
		Chanjer	Watering Field	27 March 2012	1
		Char Rahi	Attack and Watering Field	22 March 2012	2
		Dasht	Attack	07 March 2012	1
		Dasht	Attack and Watering Field	16 April 2012	2
		Dasht	Attack and Watering Field	19 April 2012	2
		Dasht	Watering Field	04 April 2012	1
		Group-6	Watering Field	14 April 2012	1
		Kamp	Watering Field	02 April 2012	1
		Kamp	Watering Field	07 April 2012	1
		Karo Charahi	Watering Field	24 March 2012	1
		Lochak	Watering Field	29 March 2012	1
		Loy Manda	Attack	26 March 2012	1
		Marabat	Watering Field	02 April 2012	1
		Nahri Saraj	Attack and Watering Field	17 April 2012	2
		Nary Manda	Attack and Watering Field	21 April 2012	2
		Qarsadi	Attack	14 March 2012	1
		Qarsadi	Watering Field	01 April 2012	2
		Sayed Abad	Watering Field	15 April 2012	1
		Sewovak Gharbi	Watering Field	23 April 2012	1
		Shah Malan	Watering Field	28 March 2012	1
		Shawal Dasht	Attack	22 March 2012	1
		Sypan	Watering Field	03 April 2012	1
		Trekhn Nawar	Attack	11 March 2012	1
		Trekhn Nawar	Attack and Watering Field	05 April 2012	2
		Trekhn Nawar	Attack, Mine blast and Watering Field	12 March 2012	3
		Trekhn Nawar	Attack, Mine blast and Watering Field	17 March 2012	3
		Wazer Mandah	Attack and Watering Field	18 April 2012	2
	Nad Ali (Marja)	Awpash	Attack and Watering Field	11 March 2012	2
		Aziz Pump	Attack, Mine blast and Watering Field	12 March 2012	3
		Bawray	Attack	04 April 2012	1
		Bawray	Watering Field	14 March 2012	1
		Dagyan	Watering Field	10 March 2012	1
		Haji Abdul Rashid	Mine blast and Watering field	12 April 2012	2
		Haji Qayoom Kalay	Attack and Watering Field	24 March 2012	2
		Haji Qayoom Pump	Attack, Mine blast and Watering Field	07 April 2012	3
		Haji Qayoom Pump	Attack, Mine blast and Watering Field	09 April 2012	3
		Kamparak	Attack and Watering Field	07 March 2012	2
		Kamparak	Attack and Watering Field	08 April 2012	2
		Kamparak	Attack, Mine blast and Watering Field	10 April 2012	3
		Mahajer Bazar	Attack, Mine blast and Watering Field	27 March 2012	3
		Maywand	Attack and Watering Field	18 April 2012	2
		Nahri Saraj	Attack, Mine blast and Watering Field	11 April 2012	3
		Nahri Sardar	Watering Field	14 April 2012	1
		Nary Manda	Attack and Watering Field	21 April 2012	2
		Nary Manda	Attack and Watering Field	22 April 2012	2
		Noorzay	Attack	15 April 2012	1
		Noorzay	Attack, Mine blast and Watering Field	13 March 2012	3
		Rigy	Watering Field	15 April 2012	1
		Rigy	Watering Field	15 April 2012	1
		Savedan Kalay	Attack and Watering Field	26 March 2012	2
		Sayedan Kalay	Mine blast and Watering field	25 March 2012	2
		Seminar	Watering Field	22 March 2012	1
		Shawal Manda	Attack and Watering Field	19 April 2012	2
		Shawal Manda	Attack and Watering Field	20 April 2012	2
		Speen Masjid	Attack and Watering Field	02 April 2012	2
		Speen Masjid	Attack, Mine blast and Watering Field	28 March 2012	3
		Tarako Shela	Attack and Watering Field	17 April 2012	2
		Yakhchal	Attack and Watering Field	19 March 2012	2
		Yakhchal	Attack and Watering Field	01 April 2012	2
		Yakhchal	Attack, Mine blast and Watering Field	03 April 2012	3
	Naher-i- Saraj	Yakhchal	Mine blast and Watering field	18 March 2012	2
		Kashmir	Watering Field	09 April 2012	1
		Shur Shurak	Mine blast and Watering field	11 April 2012	1
		Shur Shurak	Watering Field	17 March 2012	1
		Shur Shurak	Watering Field	18 March 2012	1
		Shur Shurak	Watering Field	27 March 2012	1
		Shur Shurak	Watering Field	28 March 2012	1
		Shur Shurak	Watering Field	31 March 2012	1
		Shur Shurak	Watering Field	01 April 2012	1
		Shur Shurak	Watering Field	02 April 2012	1
		Shur Shurak	Watering Field	03 April 2012	1
		Shur Shurak	Watering Field	04 April 2012	1
		Shur Shurak	Watering Field	05 April 2012	1
		Shur Shurak	Watering Field	07 April 2012	1
		Shur Shurak	Watering Field	10 April 2012	1
		Shur Shurak	Watering Field	14 April 2012	1
		Trekhn Nawar	Attack and Watering Field	22 March 2012	2
		Trekhn Nawar	Mine blast	13 March 2012	1
		Trekhn Nawar	Watering Field	10 March 2012	1
		Trekhn Nawar	Watering Field	25 March 2012	1
	Nawa-i- Barukzai	Alizy Kaly	Attack	27 March 2012	1
		Baragzy	Attack and Watering Field	28 March 2012	2
		Dah Baloch	Attack	02 April 2012	1
		Dana	Attack	10 April 2012	1
		Deh Myan	Watering Field	26 March 2012	1
		Deh Yak	Attack	08 April 2012	1
		Gina	Watering Field	05 April 2012	1
		Jalaludin	Attack	14 April 2012	1
		Jazi	Mine blast	18 April 2012	1
		Kariz Afghan	Attack and Watering Field	04 April 2012	2
		Karoghv	Attack and Watering Field	17 April 2012	2
		Surkyan	Watering Field	03 April 2012	1
		Tabut	Mine blast	16 April 2012	1
		Baba Pageer	Watering Field	14 March 2012	1
		Balozy	Watering Field	17 April 2012	1
		Chardah	Watering Field	04 April 2012	1
		Chardah	Watering Field	15 April 2012	1
		Charkhakano Mandah	Attack and Watering Field	22 March 2012	2
		Dushu	Watering Field	08 April 2012	1
		Fati Mohammad	Attack and Watering Field	11 March 2012	2
		Gharagy	Attack and Watering Field	17 March 2012	2
		Gharagy	Watering Field	13 March 2012	1
		Haji Abdullah	Watering Field	14 April 2012	1
		Joshaly	Watering Field	02 April 2012	1
		Malazy	Watering Field	01 April 2012	1
		Merody	Watering Field	05 April 2012	1
		Passal	Watering Field	11 April 2012	1
		Sadol Kariz	Attack and Watering Field	10 April 2012	2
		Sadol Kariz	Watering Field	21 March 2012	1
		Tangyano Kariz	Watering Field	09 April 2012	1
		Wouch Karez	Attack and Watering Field	16 April 2012	2
	Sangin Qala	Zad Rigy	Watering Field	12 March 2012	1

Annex 3..... Continued

PROVINCE	DISTRICT	VILLAGE	Farmers' resistance	Date	Number of resistance
Hirat	Shindand	Ab Kalal	Watering Field	05 April 2012	1
		Ab Kalal	Watering Field	09 April 2012	1
		Ali Abad	Watering Field	15 April 2012	1
		Ali Gada	Watering Field	31 March 2012	1
		Aziz Abad	Mine blast	26 March 2012	1
		Aziz Abad	Watering Field	01 April 2012	1
		Chaloska	Watering Field	11 April 2012	1
		Changan	Watering Field	31 March 2012	1
		Char Burjak	Watering Field	31 March 2012	1
		Char Burjak	Watering Field	03 April 2012	1
		Deh Bale	Watering Field	05 April 2012	1
		Deh Ghulaman	Watering Field	04 April 2012	1
		Deh Mughulan	Watering Field	31 March 2012	1
		Deh Pahlawan	Watering Field	27 March 2012	1
		Deh Pahlawan	Watering Field	07 April 2012	1
		Deh Qazi	Watering Field	29 March 2012	1
		Deh Qazi	Watering Field	07 April 2012	1
		Gada	Watering Field	09 April 2012	1
		Hanzalak	Watering Field	31 March 2012	1
		Jambaran	Watering Field	10 April 2012	1
		Kanak	Watering Field	03 April 2012	1
		Khaliska	Watering Field	12 April 2012	1
		Koshkak	Watering Field	02 April 2012	1
		Kowdan	Watering Field	28 March 2012	1
		Lengar	Watering Field	17 April 2012	1
		Majbor Abad	Watering Field	16 April 2012	1
		Mir Haider	Watering Field	04 April 2012	1
		Nawday	Watering Field	09 April 2012	1
		Nayesk	Watering Field	03 April 2012	1
		Nayesk	Watering Field	09 April 2012	1
		Orayen	Watering Field	17 April 2012	1
		Rajan	Watering Field	28 March 2012	1
		Sadabad	Watering Field	07 April 2012	1
		Sadabad	Watering Field	12 April 2012	1
		Sanokan	Watering Field	18 April 2012	1
		Sarayak	Watering Field	14 April 2012	1
		Seyasarha	Watering Field	11 April 2012	1
		Shor Abb	Watering Field	03 April 2012	1
		Wazir Abad	Watering Field	29 March 2012	1
		Woryan	Watering Field	18 April 2012	1
Kandahar	Arghandab	Deh Lawar	Watering Field and Demonstration	17 April 2012	2
		Loy Munara	Watering Field and Demonstration	17 April 2012	2
		Nagahan	Attack, Watering Field and Demonstration	16 April 2012	3
		Nagahan	Watering Field and Demonstration	12 April 2012	2
		Nagahan	Watering Field and Demonstration	14 April 2012	2
		Nagahan	Watering Field and Demonstration	15 April 2012	2
		Nagahan Dasht	Demonstration	12 April 2012	1
	Maiwand	Band Timor	Attack	18 March 2012	1
		Bazar	Watering Field	17 March 2012	1
		Mama Karez	Demonstration	03 April 2012	1
		Merakhoran	Watering Field and Demonstration	04 April 2012	2
		Murcha Kalay	Watering Field and Demonstration	26 March 2012	2
		Nasro Kalay	Attack and Watering Field	27 March 2012	2
		Qala-i-Shahmer	Attack and Watering Field	25 March 2012	2
		Shahi Karez	Attack	16 April 2012	1
		Shahi Karez	Mine blast	18 April 2012	1
		Shir Ali Karez	Watering Field	25 March 2012	1
	Panjwayee	Chel Ghor	Watering Field and Demonstration	08 April 2012	2
		Qasim Rubat	Watering Field and Demonstration	09 April 2012	2
		Sperwan	Watering Field and Demonstration	17 April 2012	2
	Shah Wali Kot	Sperwan	Watering Field and Demonstration	18 April 2012	2
		Haji Mir Ahmad	Watering Field and Demonstration	12 April 2012	2
		Husain Kalay	Watering Field and Demonstration	11 April 2012	2
		Markaz Kalay	Watering Field and Demonstration	11 April 2012	2
		Sayed	Watering Field and Demonstration	11 April 2012	2
		Sayeddan	Attack and Watering Field	07 April 2012	2
		Speda	Attack and Watering Field	07 April 2012	2
	Zhire	Asakzay Nadi	Attack	16 April 2012	1
		Kakaran	Attack	15 April 2012	1
		Nadi	Mine blast	04 April 2012	1
Kunar	Chawkay	Gadi Gal	Attack and Watering Field	15 April 2012	2
		Koz Chambil	Attack and Watering Field	15 April 2012	2
	Noor Gal	Banizo	Watering Field	07 April 2012	1
		Ghonday Kalay	Watering Field	07 April 2012	1
		Karbolay	Watering Field	07 April 2012	1
		Karochando	Watering Field	07 April 2012	1
		Khakho Kalay	Watering Field	07 April 2012	1
		Rozi Qala	Watering Field	07 April 2012	1
		Senzo Kalay	Watering Field	07 April 2012	1
	Sar Kani	Nawlay	Attack	16 April 2012	1
Laghman	Alingar	Sanger	Attack	31 March 2012	1
	Alishing	Ghonday Kalay	Attack	27 March 2012	1
		Salaw Dara	Watering Field	21 March 2012	1

Annex 3..... Continued

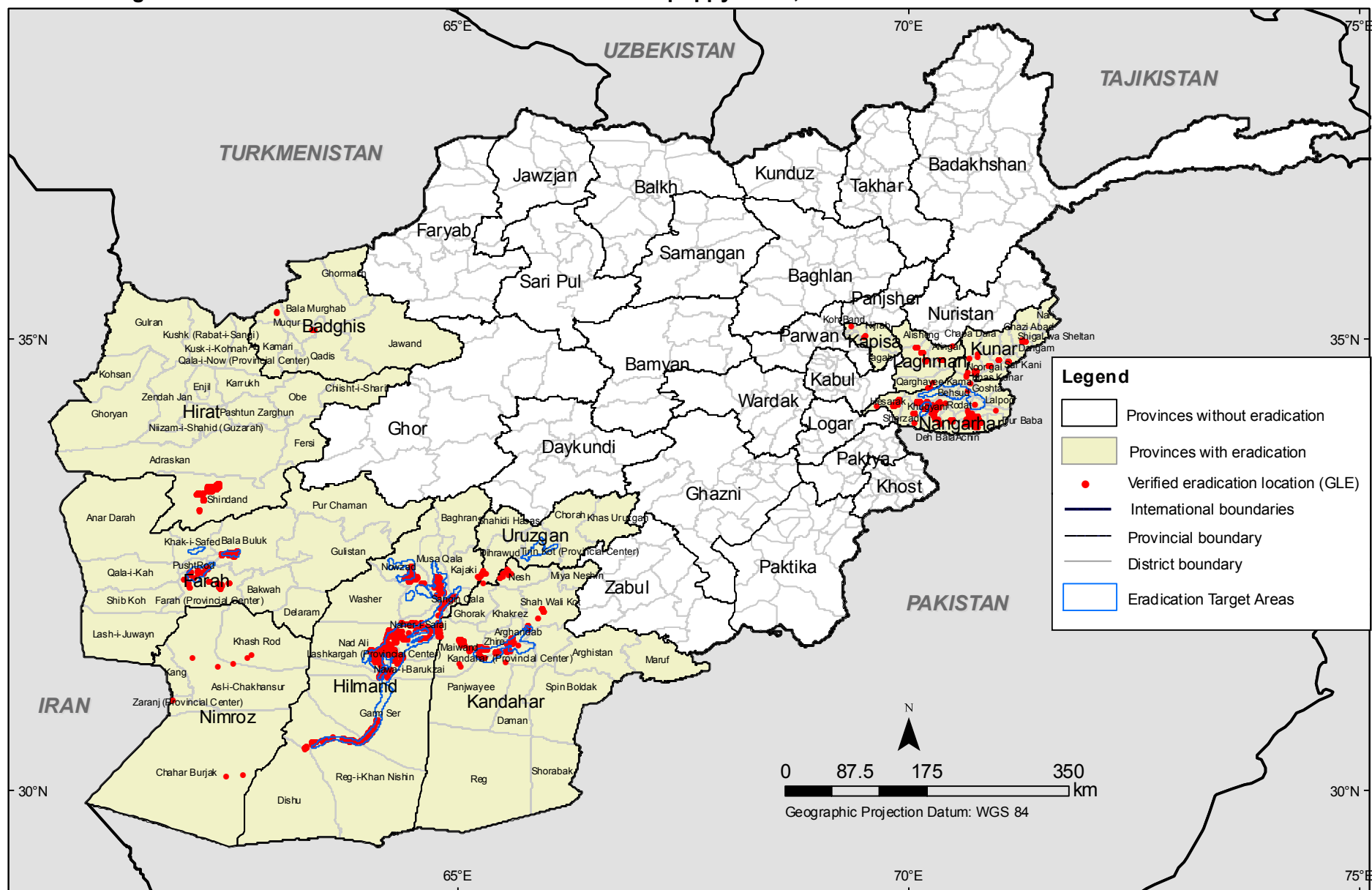
PROVINCE	DISTRICT	VILLAGE	Farmers' resistance	Date	Number of resistance
Hirat		Ab Kalal	Watering Field	05 April 2012	1
		Ab Kalal	Watering Field	09 April 2012	1
		Ali Abad	Watering Field	15 April 2012	1
		Ali Gada	Watering Field	31 March 2012	1
		Aziz Abad	Mine blast	26 March 2012	1
		Aziz Abad	Watering Field	01 April 2012	1
		Bakhat Abad	Watering Field	21 April 2012	1
		Bar Takht	Watering Field	28 April 2012	1
		Barmakan	Demonstration	23 April 2012	1
		Chaloska	Watering Field	11 April 2012	1
		Changan	Watering Field	31 March 2012	1
		Char Burjak	Watering Field	31 March 2012	1
		Char Burjak	Watering Field	03 April 2012	1
		Char Karam	Watering Field	01 May 2012	1
		Charmahal	Watering Field	26 April 2012	1
		Deh Bale	Watering Field	05 April 2012	1
		Deh Ghulaman	Watering Field	04 April 2012	1
		Deh Mughulan	Watering Field	31 March 2012	1
		Deh Pahlawan	Watering Field	27 March 2012	1
		Deh Pahlawan	Watering Field	07 April 2012	1
		Deh Qazi	Watering Field	29 March 2012	1
		Deh Qazi	Watering Field	07 April 2012	1
		Dolgha	Watering Field	29 April 2012	1
		Fakhre Abad	Watering Field	30 April 2012	1
		Gada	Watering Field	09 April 2012	1
		Gawdal	Watering Field	25 April 2012	1
		Hanzalak	Watering Field	31 March 2012	1
		Jambaran	Watering Field	10 April 2012	1
		Kanak	Watering Field	03 April 2012	1
		Khaliska	Watering Field	12 April 2012	1
		Khyfan	Watering Field	25 April 2012	1
		Khyfan	Watering Field	03 May 2012	1
		Kohak	Attack	24 April 2012	1
		Koshkak	Watering Field	02 April 2012	1
		Kowdan	Watering Field	28 March 2012	1
		Lengar	Watering Field	17 April 2012	1
		Majbor Abad	Watering Field	16 April 2012	1
		Mir Haider	Watering Field	04 April 2012	1
		Mulla Aspand	Watering Field	02 May 2012	1
		Nang Abad	Watering Field	26 April 2012	1
		Nawday	Watering Field	09 April 2012	1
		Nayesk	Watering Field	03 April 2012	1
		Nayesk	Watering Field	09 April 2012	1
		Orayen	Watering Field	17 April 2012	1
		Pusht Takht	Watering Field	28 April 2012	1
		Qaemam	Watering Field	02 May 2012	1
		Qaysar	Watering Field	01 May 2012	1
		Rajan	Watering Field	28 March 2012	1
		Rubat Rod	Watering Field	26 April 2012	1
		Sadabad	Watering Field	07 April 2012	1
		Sadabad	Watering Field	12 April 2012	1
		Sangi Khatan	Watering Field	02 May 2012	1
		Sankoghnan	Watering Field	18 April 2012	1
		Sanoghnan	Watering Field	19 April 2012	1
		Sarayak	Watering Field	14 April 2012	1
		Semalan	Watering Field	30 April 2012	1
		Seyasarha	Watering Field	11 April 2012	1
		Shahr Abad	Watering Field	22 April 2012	1
		Shor Abb	Watering Field	03 April 2012	1
		Wazir Abad	Watering Field	29 March 2012	1
	Shindand	Woryan	Watering Field	18 April 2012	1
Kandahar		Deh Lawar	Watering Field and Demonstration	17 April 2012	2
		Loy Munara	Watering Field and Demonstration	17 April 2012	2
		Nagahan	Attack, Watering Field and Demonstration	16 April 2012	3
		Nagahan	Watering Field and Demonstration	12 April 2012	2
		Nagahan	Watering Field and Demonstration	14 April 2012	2
		Nagahan	Watering Field and Demonstration	15 April 2012	2
		Nagahan Dasht	Demonstration	12 April 2012	1
	Arghandab	Band Timor	Attack	18 March 2012	1
		Bazar	Watering Field	17 March 2012	1
		Hotel	Watering Field	23 April 2012	1
		Hotel	Watering Field	29 April 2012	1
		Hotel (Khogyani)	Watering Field	23 April 2012	1
		Maiwand Markaz	Watering Field	26 April 2012	1
		Mama Karez	Demonstration	03 April 2012	1
		Merakhor	Watering Field and Demonstration	21 April 2012	2
		Merakhor	Watering Field and Demonstration	22 April 2012	2
		Merakhoran	Watering Field and Demonstration	04 April 2012	2
		Murcha Kalay	Watering Field and Demonstration	26 March 2012	2
		Nasro Kalay	Attack and Watering Field	27 March 2012	2
		Qala-i-Shahmer	Attack and Watering Field	25 March 2012	2
		Shahi Karez	Attack	16 April 2012	1
		Shahi Karez	Mine blast	18 April 2012	1
		Shahi Karez	Watering Field	30 April 2012	1
		Shir Ali Karez	Watering Field	25 March 2012	1
	Maiwand	Chel Ghor	Watering Field and Demonstration	08 April 2012	2
		Qasim Rubat	Watering Field and Demonstration	09 April 2012	2
		Sperwan	Demonstration	23 April 2012	1
		Sperwan	Watering Field and Demonstration	17 April 2012	2
		Sperwan	Watering Field and Demonstration	18 April 2012	2
	Panjwayee	Asakzay Sozay	Watering Field	22 April 2012	1
		Asakzay Sozay	Watering Field	23 April 2012	1
		Asakzay Sozay	Watering Field	24 April 2012	1
		Asakzay Tangy	Watering Field	24 April 2012	1
		Asakzay Tangy	Watering Field	25 April 2012	1
		Boray Kalay	Watering Field	01 May 2012	1
		Haji Amanullah	Watering Field	18 April 2012	1
		Haji Mir Ahmad	Watering Field and Demonstration	12 April 2012	2
		Husain Kalay	Watering Field and Demonstration	11 April 2012	2
		Markaz Kalay	Watering Field and Demonstration	11 April 2012	2
		Naray Kalay	Watering Field	18 April 2012	1
		Sayed	Watering Field and Demonstration	11 April 2012	2
		Sayedn	Attack and Watering Field	07 April 2012	2
		Speda	Attack and Watering Field	07 April 2012	2
		Zanana	Watering Field	25 April 2012	1
	Shah Wali Kot	Asakzay Nadi	Attack	16 April 2012	1
		Dagar	Attack	23 April 2012	1
		Kakaran	Attack	15 April 2012	1
		Nadi	Mine blast	04 April 2012	1
		Naro	Attack	25 April 2012	1

Annex 3..... Continued

PROVINCE	DISTRICT	VILLAGE	Farmers' resistance	Date	Number of resistance
Kunar	Chawkay	Gadi Gal	Attack and Watering Field	15 April 2012	2
		Koz Chambil	Attack and Watering Field	15 April 2012	2
	Narang	Qalawuna	Attack	22 April 2012	1
		Banizo	Watering Field	07 April 2012	1
		Ghonday Kalay	Watering Field	07 April 2012	1
		Karbolay	Watering Field	07 April 2012	1
		Karochando	Watering Field	07 April 2012	1
		Khakho Kalay	Watering Field	07 April 2012	1
		Rozi Qala	Watering Field	07 April 2012	1
	Noor Gal	Senzo Kalay	Watering Field	07 April 2012	1
	Sar Kani	Nawlay	Attack	16 April 2012	1
	Shigal Wa Sheltan	Bar Shiltan	Watering Field	28 April 2012	1
		Kandaro Kalay	Attack	28 April 2012	1
		Mony	Attack	28 April 2012	1
		Shiltan	Watering Field	28 April 2012	1
Laghman	Alingar	Sanger	Attack	31 March 2012	1
		Shaghalan	Attack and Mine blast	30 April 2012	2
	Alishing	Ghonday Kalay	Attack	27 March 2012	1
		Salaw Dara	Watering Field	21 March 2012	1
Nangarhar	Achin (Speen Ghar)	Tirilay	Mine blast	31 March 2012	1
		Dago	Attack, Mine blast	12 March 2012	2
		Dago	Mine blast	13 March 2012	1
		Dago	Mine blast	14 March 2012	1
	Hesarak	Jokan	Demonstration	27 March 2012	1
		Bar Biyar	Watering Field and Demonstration	01 April 2012	2
		Karim Khil	Attack and Mine blast	16 April 2012	2
		Khawaran	Attack, Mine blast, Watering Field and Den	16 April 2012	4
		Koz Biyar	Watering Field and Demonstration	03 April 2012	2
		Memla	Attack and Mine blast	18 April 2012	2
		Memla	Attack and Mine blast	19 April 2012	2
		Memla	Attack, Mine blast, Watering Field and Den	04 April 2012	4
		Memla	Attack, Mine blast, Watering Field and Den	17 April 2012	4
		Mula Khil Memla	Attack	18 April 2012	1
		Shikh Malik Memla	Attack	17 April 2012	1
	Khugyani	Tormay	Attack	16 April 2012	1
		Wazir	Attack, Mine blast, Watering Field and Den	02 April 2012	4
		Bado Ziarat	Watering Field	25 March 2012	1
		Bama Khil	Watering Field	28 March 2012	1
		Lada Khil	Watering Field	25 March 2012	1
		Landi Pachir	Attack, Mine blast and Watering Field	27 March 2012	3
		Landi Sabar	Watering Field	24 March 2012	1
		Pas Pachir	Watering Field	26 March 2012	1
		Takan	Watering Field	28 March 2012	1
	Pachir Wagam	Zamar Khil	Attack and Watering Field	27 March 2012	2
Nimroz	Chakhansur	Halili	Watering Field	28 March 2012	1
		Khwaja Sorjo	Watering Field	06 April 2012	1
		Balochi	Watering Field	05 April 2012	1
		Khair Abad	Watering Field	05 April 2012	1
		Qandariha	Attack, Mine blast and Watering Field	07 April 2012	3
		Tagrishk	Watering Field	05 April 2012	1
Uruzgan	Dihrawud	Myanraw	Demonstration	22 April 2012	1
		Pay Landyana	Demonstration	23 April 2012	1
		Shahr Naw	Demonstration	24 April 2012	1
		Sar Toorbaba	Watering Field	01 May 2012	1
	Tirinkot (Provincial Center)	Shawali Karez	Watering Field	30 April 2012	1
Grand Total					500



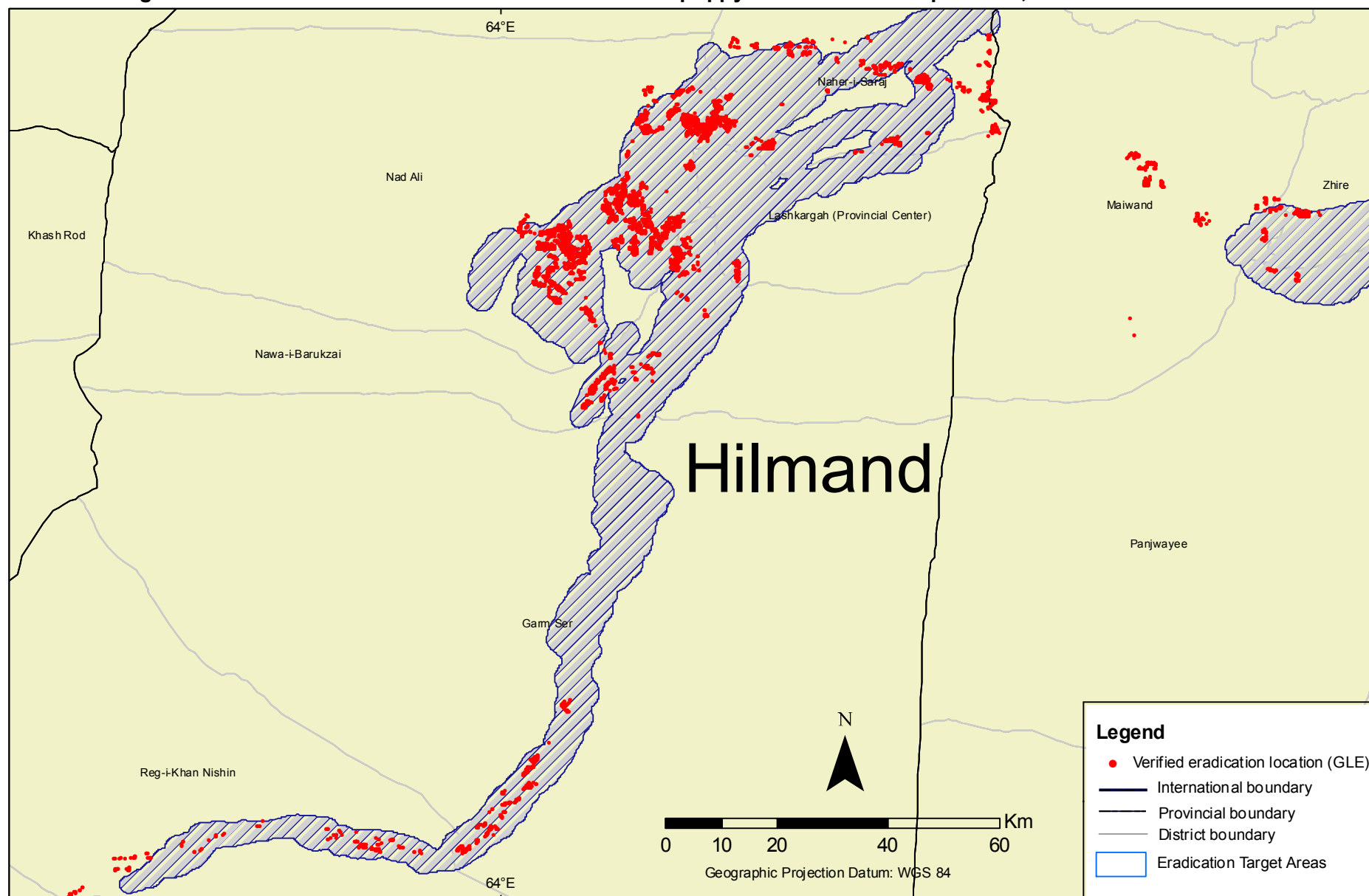
Annex 4: Afghanistan: Locations of Governor-led eradication of poppy fields, 2012



Source: MCN - UNODC Afghanistan Eradication Survey 2012

Note: The boundaries and names shown and the designations used on this map do not imply official endorsement or acceptance by the United Nations.

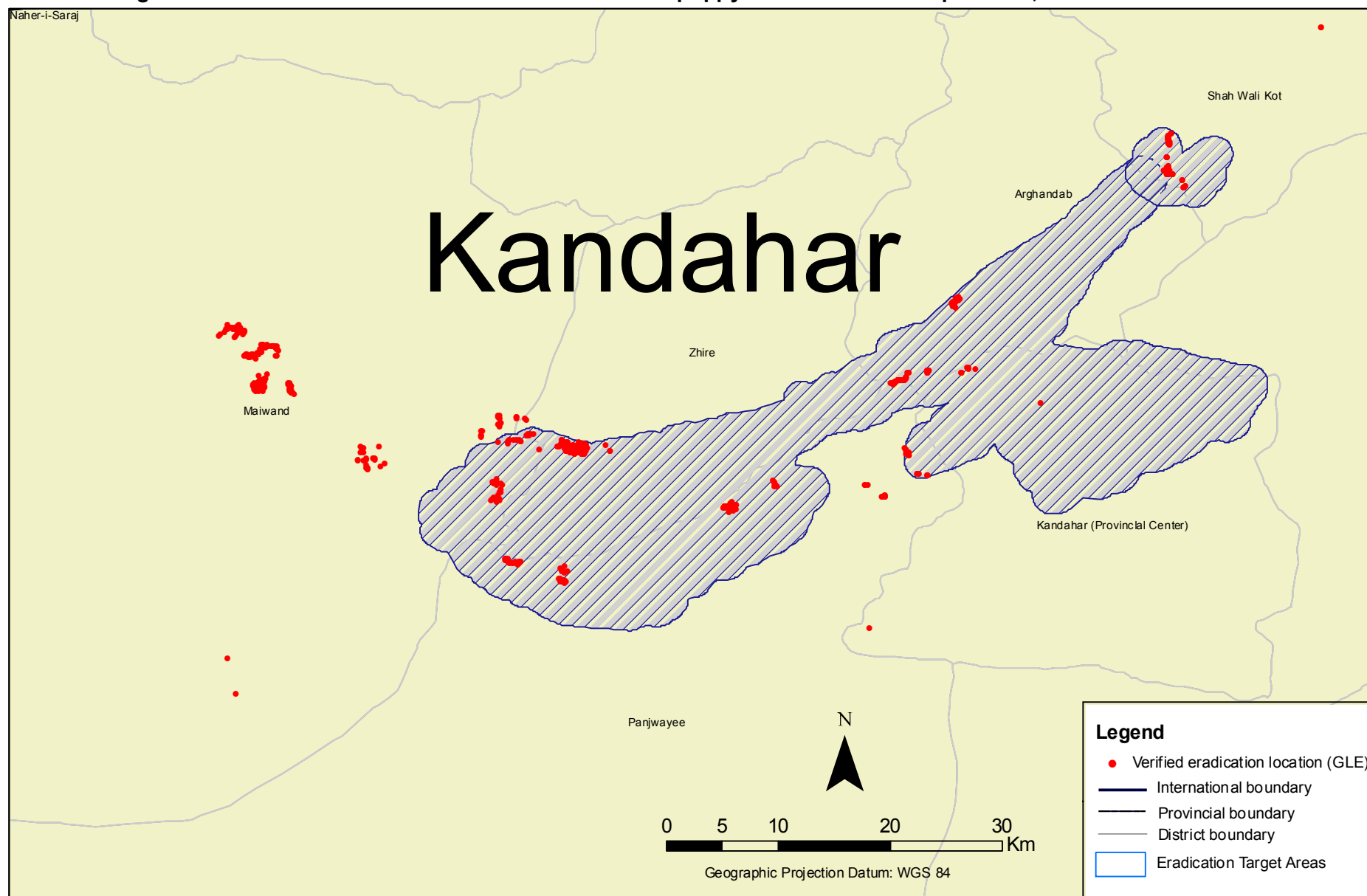
Annex 5: Afghanistan: Locations of Governor-led eradication of poppy fields in Hilmand province, 2012



Source: MCN - UNODC Afghanistan Eradication Survey 2012

Note: The boundaries and names shown and the designations used on this map do not imply official endorsement or acceptance by the United Nations.

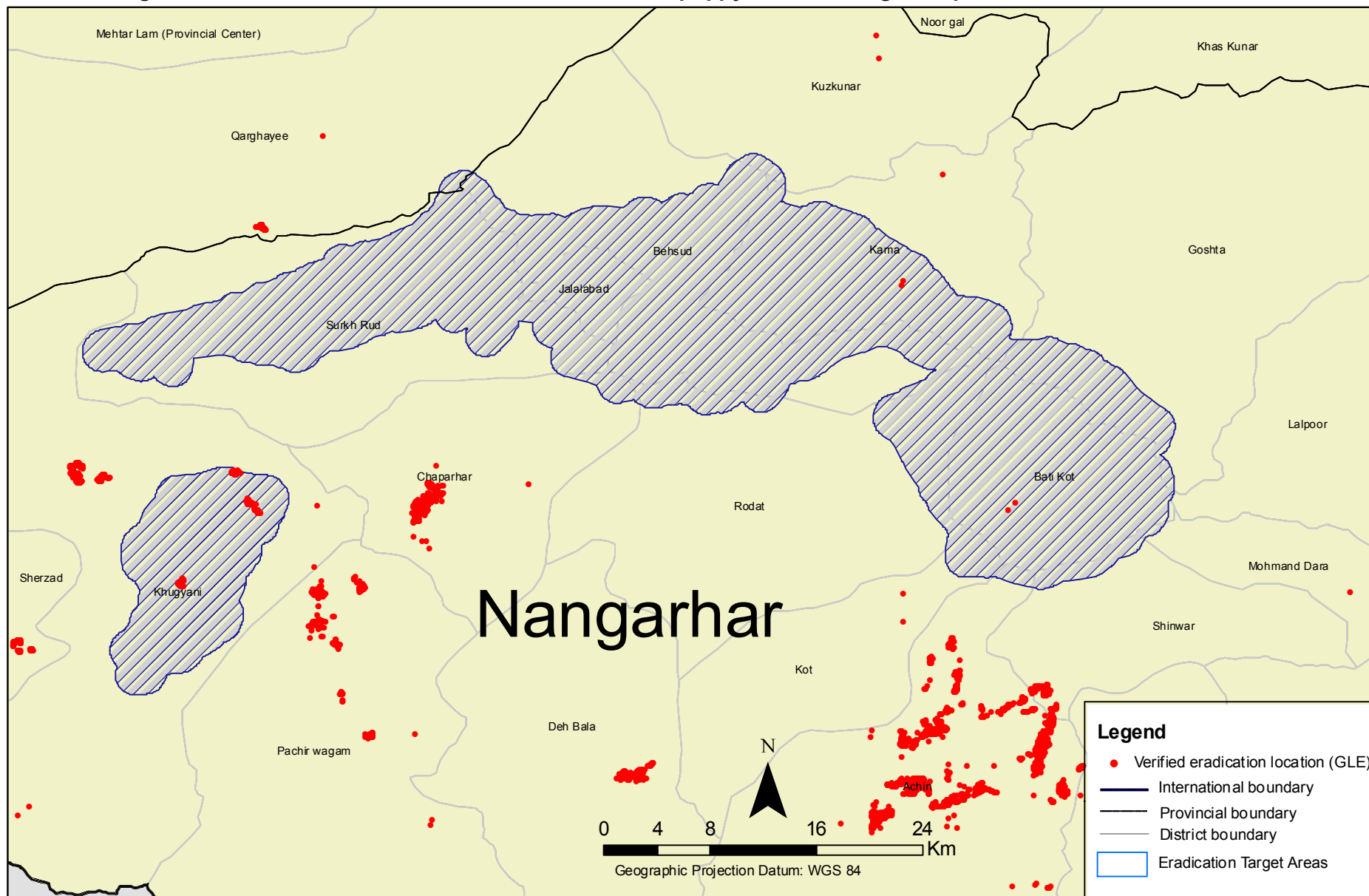
Annex 6: Afghanistan: Locations of Governor-led eradication of poppy fields in Kandahar province, 2012



Source: MCN - UNODC Afghanistan Eradication Survey 2012

Note: The boundaries and names shown and the designations used on this map do not imply official endorsement or acceptance by the United Nations.

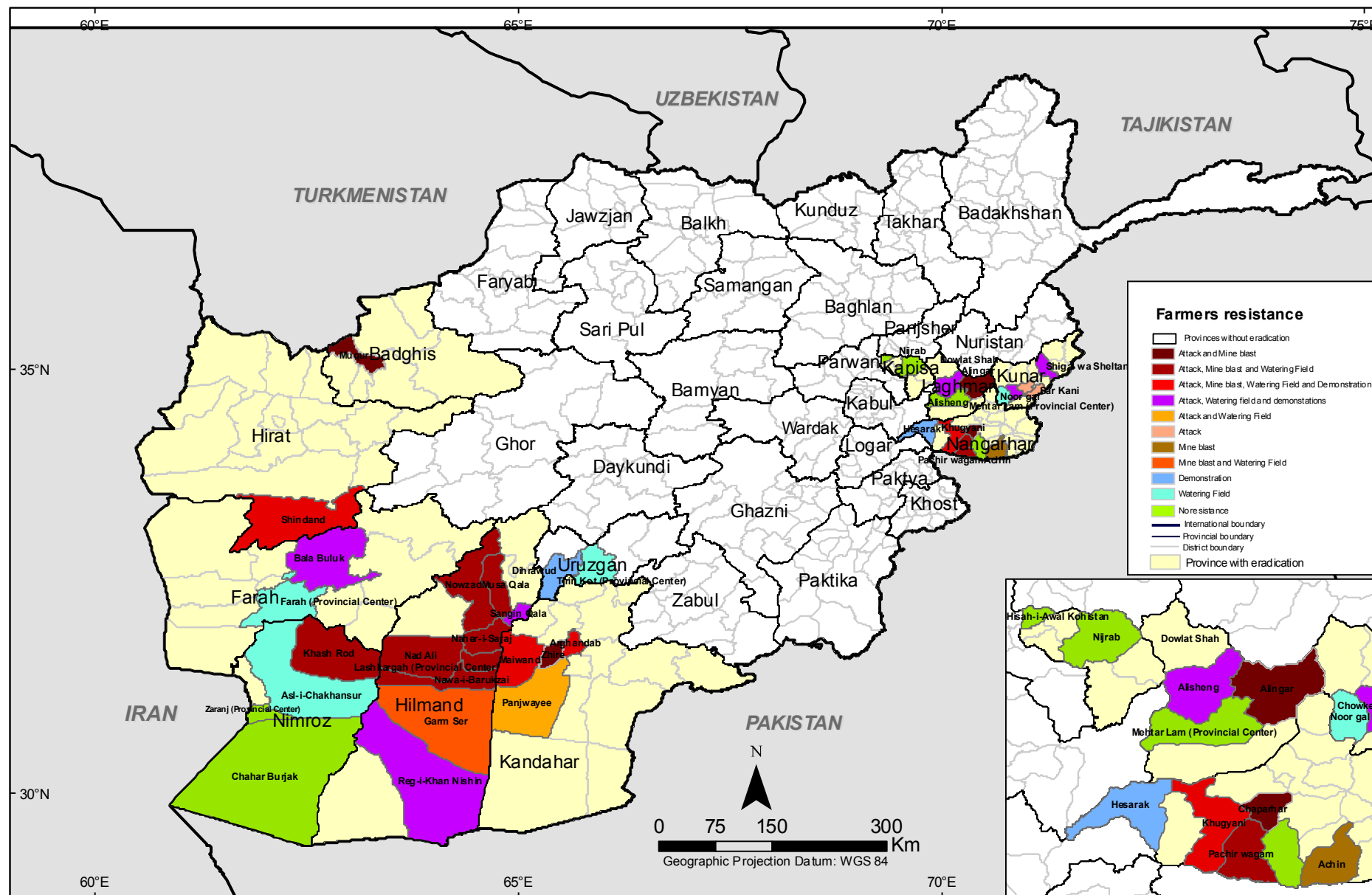
Annex 7: Afghanistan: Locations of Governor-led eradication of poppy fields in Nangarhar province, 2012



Source: MCN - UNODC Afghanistan Eradication Survey 2012

Note: The boundaries and names shown and the designations used on this map do not imply official endorsement or acceptance by the United Nations.

Annex 9: Afghanistan: Farmers resistance/security incidents during Governor-led eradication operations, 2012



Source: MCN - UNODC Afghanistan Eradication Survey 2012

Note: The boundaries and names shown and the designations used on this map do not imply official endorsement or acceptance by the United Nations.